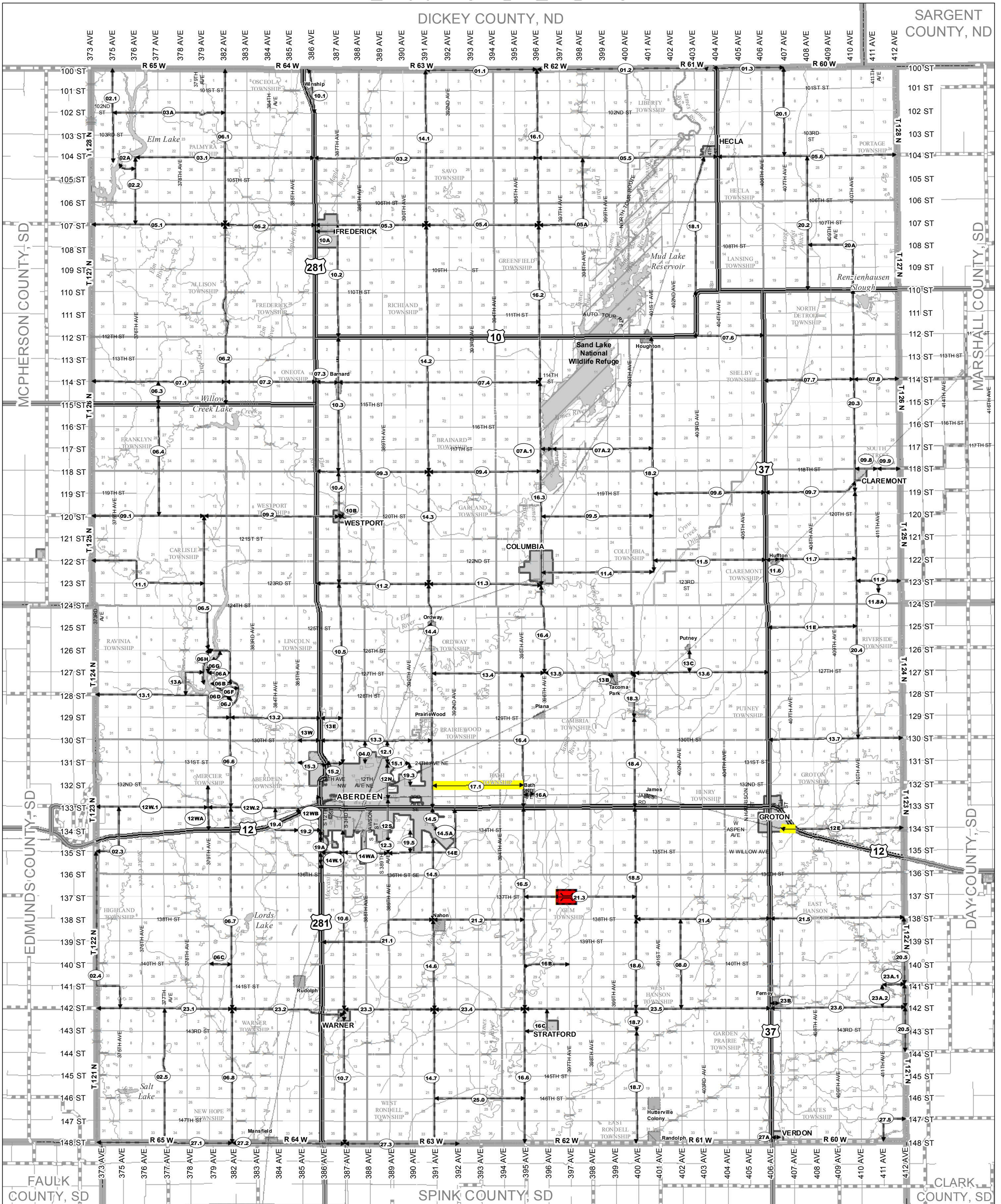


# BROWN COUNTY











SOUTH DAKOTA

LAST UPDATED:  
10/23/2017

 CLOSED  NO TRUCKS



## MAP LEGEND

-  CLOSED
-  NO TRUCKS
-  CLOSED BRIDGE
-  Bridges and Culverts
-  State Highway System
-  County System Road
-  Local Road
-  Brown Cities/Towns
-  Sand Lake Nat Wildlife Refuge
-  Legal Township Boundary

Map Created By:  
Brown County, SD GIS Dept  
Scott Madsen, GIS Manager  
25 Market St, Aberdeen, SD  
www.brown.sd.gov/gis  
(605) 626-4023



0 1 2 3 4 5 6  
Miles

